





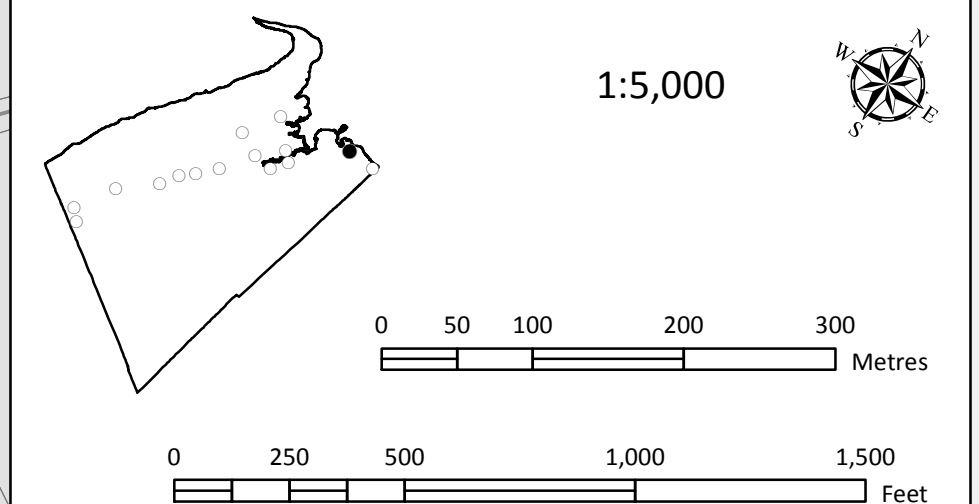


GROWTH CENTRE
Avonport
 FUTURE LAND USE

- C - Commercial Designation
- M - Industrial Designation
- R - Residential Designation

Approved On: Map 2
 Amended To:
 Map Updated:

-  Growth Centre
-  Designation Boundary
-  Rural Area
-  Waterbody
-  Road Centreline
-  River



Draft; August 25, 2016

This map is a graphical representation of property boundaries and Municipal boundaries. It is not a survey and is not intended to be used to calculate exact dimensions or area.
 Source: Property Records Database (2016) and Topographic Database (2008); NS Geomatics Centre
 Zoning, Roads Database; Municipality of Kings (2016)

