








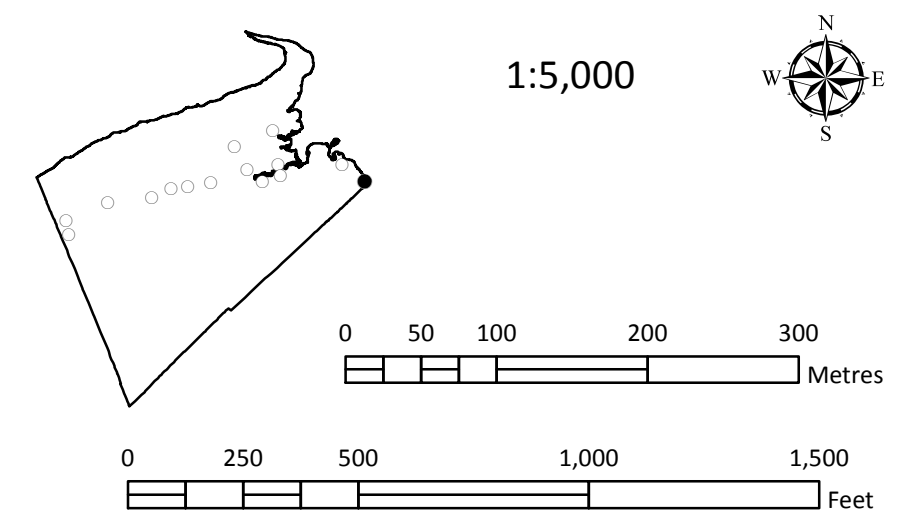
Draft; August 16, 2016

GROWTH CENTRE Hants Border FUTURE LAND USE

C - Commercial Designation
R - Residential Designation

Approved On: *Map 10*
Amended To:
Map Updated:

-  Growth Centre
-  Zone Boundary
-  Town, Reserve or Federal Land
-  Rural Area
-  Waterbody
-  Road Centreline
-  River



This map is a graphical representation of property boundaries and Municipal boundaries. It is not a survey and is not intended to be used to calculate exact dimensions or area.

Source: Property Records Database (2016) and Topographic Database (2008); NS Geomatics Centre Zoning, Roads Database; Municipality of Kings (2016)

