








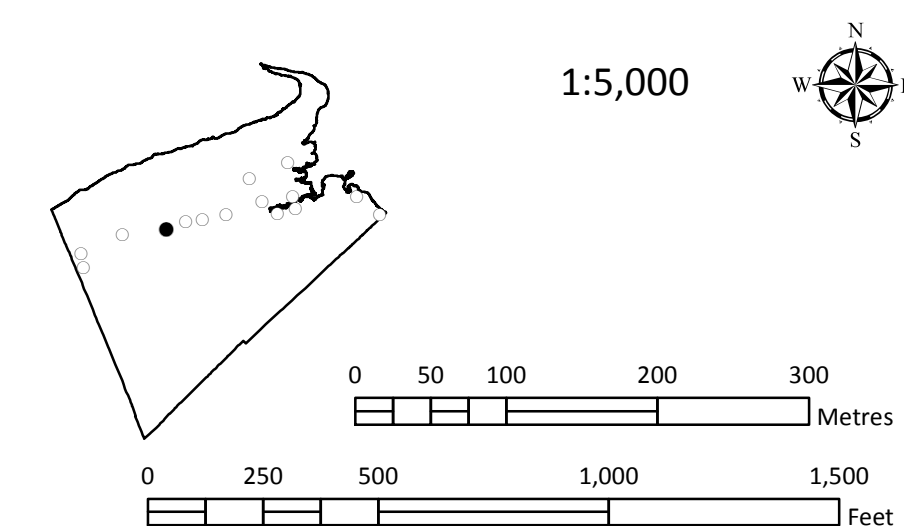
Draft; August 25, 2016

GROWTH CENTRE South Berwick FUTURE LAND USE

C - Commercial Designation
R - Residential Designation

Approved On: *Map 15*
Amended To:
Map Updated:

-  Growth Centre
-  Zone Boundary
-  Town, Reserve or Federal Land
-  Rural Area
-  Waterbody
-  Road Centreline
-  River



This map is a graphical representation of property boundaries and Municipal boundaries. It is not a survey and is not intended to be used to calculate exact dimensions or area.
Source: Property Records Database (2016) and Topographic Database (2008); NS Geomatics Centre
Zoning, Roads Database; Municipality of Kings (2016)



MUNICIPALITY OF THE COUNTY OF KINGS

