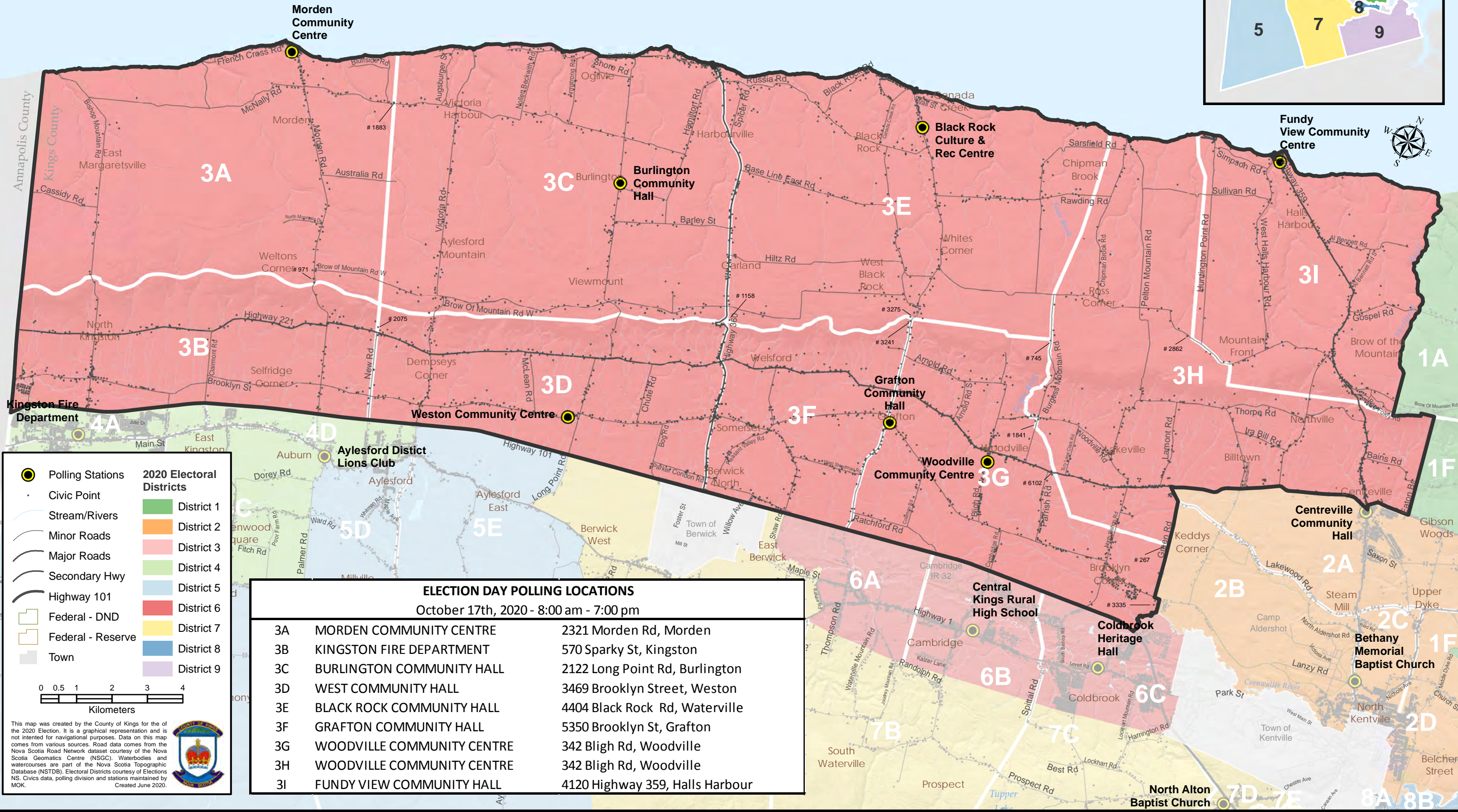
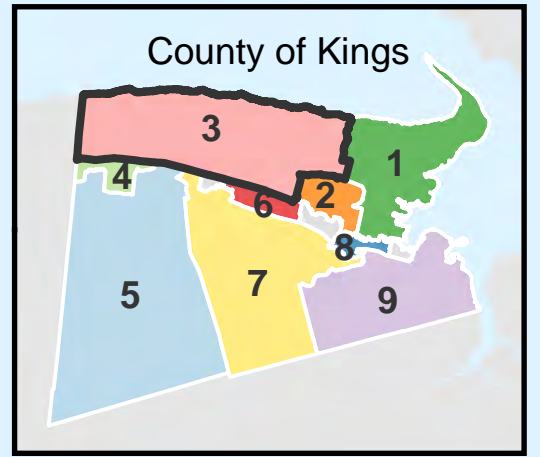


2020 Election - Municipality of the County of Kings

DISTRICT 3

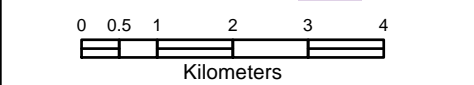
Bay of Fundy




- Polling Stations
- Civic Point
- Stream/Rivers
- Minor Roads
- Major Roads
- Secondary Hwy
- Highway 101
- Federal - DND
- Federal - Reserve
- Town

2020 Electoral Districts

- District 1
- District 2
- District 3
- District 4
- District 5
- District 6
- District 7
- District 8
- District 9



This map was created by the County of Kings for the of the 2020 Election. It is a graphical representation and is not intended for navigational purposes. Data on this map comes from various sources. Road data comes from the Nova Scotia Road Network dataset courtesy of the Nova Scotia Geomatics Centre (NSGC). Waterbodies and watercourses are part of the Nova Scotia Topographic Database (NSTDB). Electoral Districts courtesy of Elections NS. Civics data, polling division and stations maintained by MOK. Created June 2020.



ELECTION DAY POLLING LOCATIONS		
October 17th, 2020 - 8:00 am - 7:00 pm		
3A	MORDEN COMMUNITY CENTRE	2321 Morden Rd, Morden
3B	KINGSTON FIRE DEPARTMENT	570 Sparky St, Kingston
3C	BURLINGTON COMMUNITY HALL	2122 Long Point Rd, Burlington
3D	WEST COMMUNITY HALL	3469 Brooklyn Street, Weston
3E	BLACK ROCK COMMUNITY HALL	4404 Black Rock Rd, Waterville
3F	GRAFTON COMMUNITY HALL	5350 Brooklyn St, Grafton
3G	WOODVILLE COMMUNITY CENTRE	342 Bligh Rd, Woodville
3H	WOODVILLE COMMUNITY CENTRE	342 Bligh Rd, Woodville
3I	FUNDY VIEW COMMUNITY HALL	4120 Highway 359, Halls Harbour