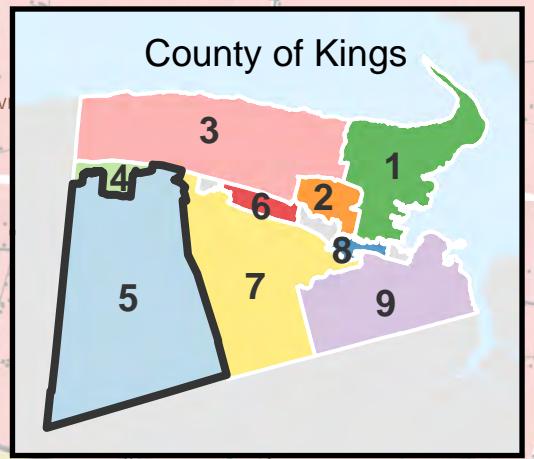
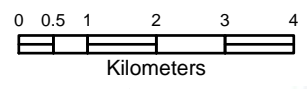


2020 Election - Municipality of the County of Kings


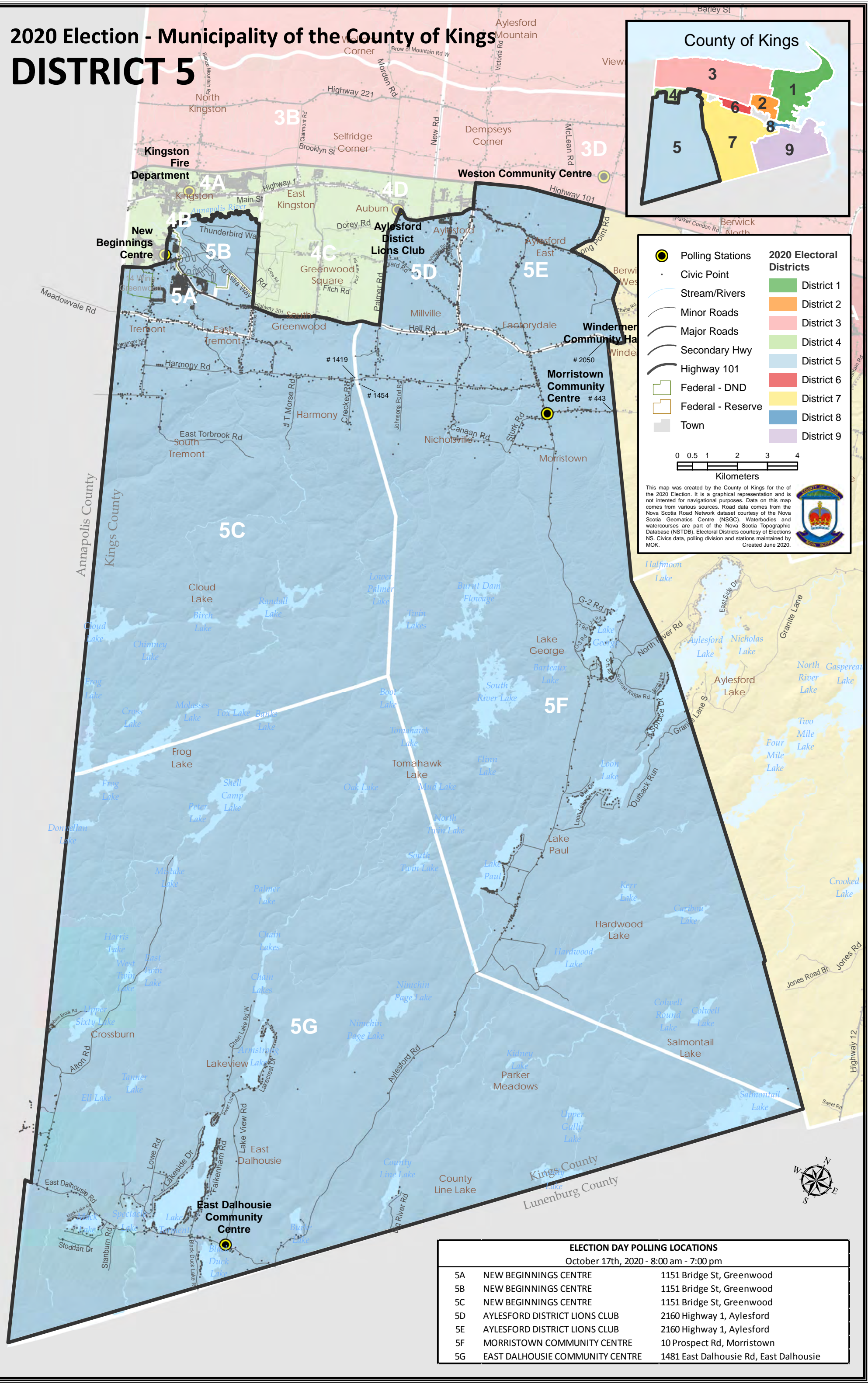
DISTRICT 5



- Polling Stations
 - Civic Point
 - Stream/Rivers
 - Minor Roads
 - Major Roads
 - Secondary Hwy
 - Highway 101
 - Federal - DND
 - Federal - Reserve
 - Town
- 2020 Electoral Districts**
- District 1
 - District 2
 - District 3
 - District 4
 - District 5
 - District 6
 - District 7
 - District 8
 - District 9



This map was created by the County of Kings for the 2020 Election. It is a graphical representation and is not intended for navigational purposes. Data on this map comes from various sources. Road data comes from the Nova Scotia Road Network dataset courtesy of the Nova Scotia Geomatics Centre (NSGC). Waterbodies and watercourses are part of the Nova Scotia Topographic Database (NSTDB). Electoral Districts courtesy of Elections NS. Civics data, polling division and stations maintained by MOK. Created June 2020.

ELECTION DAY POLLING LOCATIONS		
October 17th, 2020 - 8:00 am - 7:00 pm		
5A	NEW BEGINNINGS CENTRE	1151 Bridge St, Greenwood
5B	NEW BEGINNINGS CENTRE	1151 Bridge St, Greenwood
5C	NEW BEGINNINGS CENTRE	1151 Bridge St, Greenwood
5D	AYLESFORD DISTRICT LIONS CLUB	2160 Highway 1, Aylesford
5E	AYLESFORD DISTRICT LIONS CLUB	2160 Highway 1, Aylesford
5F	MORRISTOWN COMMUNITY CENTRE	10 Prospect Rd, Morristown
5G	EAST DALHOUSIE COMMUNITY CENTRE	1481 East Dalhousie Rd, East Dalhousie