



MUNICIPALITY *of the*
COUNTY *of* KINGS

**INVITATION FOR PUBLIC COMMENT REGARDING
SECTION OF HARVEST MOON TRAIL BETWEEN THE WESTERN BOUNDARY OF THE TOWN
KENTVILLE AND SHARPE BROOK, CAMBRIDGE, N.S.**

September 29, 2022

The public is hereby notified that the Cornwallis River Pathways Society (the Society) has requested the Municipality consider assuming responsibility of the section of the Harvest Moon Trail located between the western boundary of the Town of Kentville and Sharpe Brook, Cambridge.

The Society's request relates to the Municipality applying to the Nova Scotia Department of Natural Resources and Renewables for the issuance of a replacement Letter of Authority (LOA). More specifically, the request of Council is to consider applying for an LOA that is based on the same terms and conditions as contained in the present-day LOA the Society operates under, e.g., no motorized vehicles on this section of the trail, except for snowmobiles.

**Municipal Council will be considering the Society's request on:
Tuesday October 18, 2022 – 9:00 a.m. Municipal Council Chambers
181 Coldbrook Village Park Dr., Coldbrook, N.S.**

Should you wish to be heard on this matter, you can:

- Pre-register to speak by contacting the Municipal Clerk on or before October 14th
- Provide written comments to the Municipal Clerk on or before October 10th; or
- Attend and speak from the floor

Additional information on the request can be found at: www.countyofkings.ca

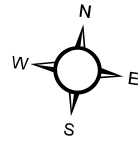
Janny Postema, Municipal Clerk
902 690-6275
municipalclerk@countyofkings.ca

Phone: 902-678-6141 or 1-888-337-2999
Monday - Friday 8:30 a.m. - 4:30 p.m.
inquiry@countyofkings.ca

181 Coldbrook Village Park Drive,
Coldbrook, N.S. B4R 1B9

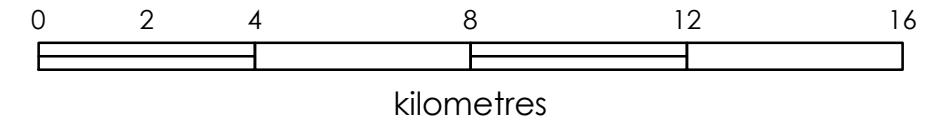
Harvest Moon Trail

Leaseholder Status

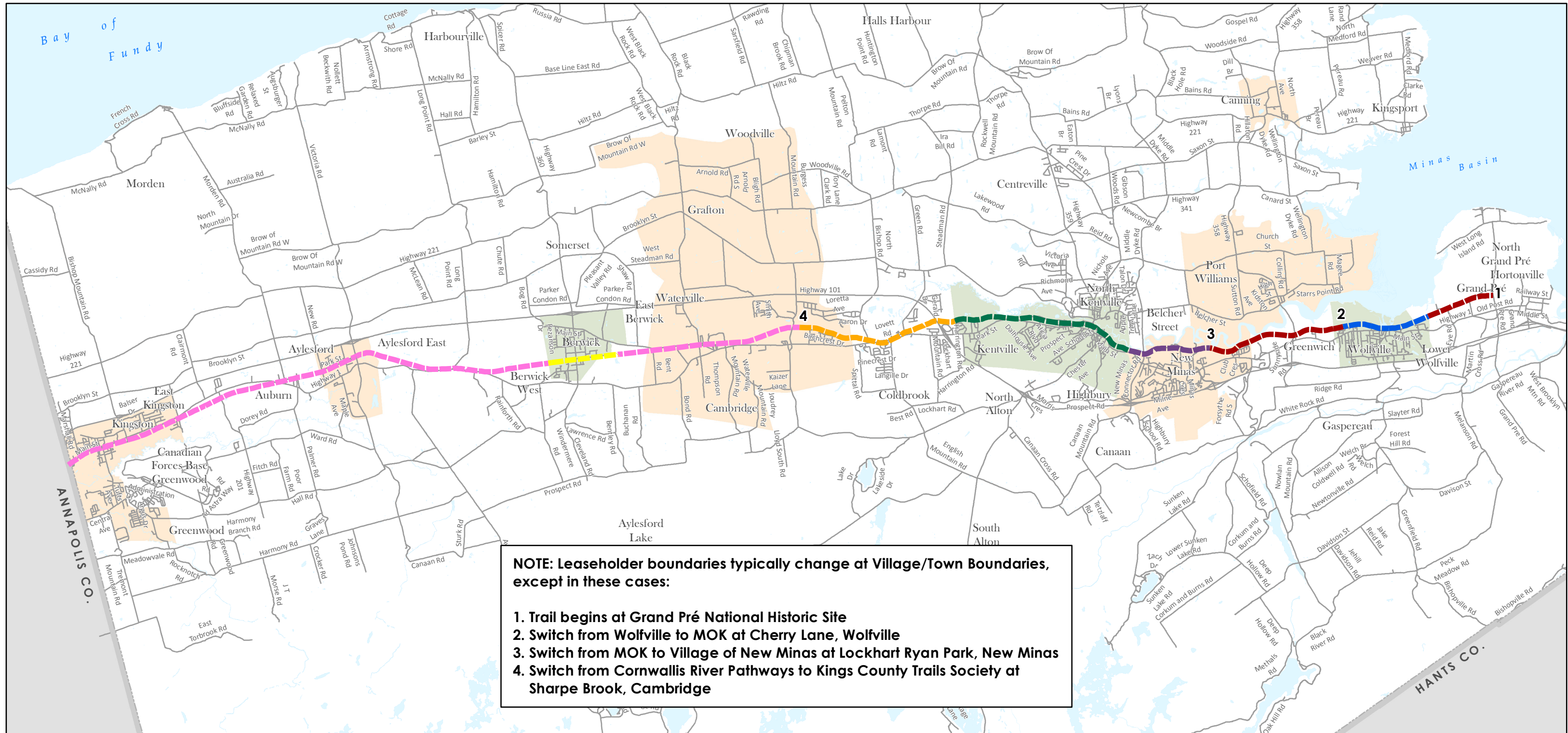


- County of Kings Trail Lease
- Town of Wolfville Trail Lease
- Village of New Minas Trail Lease
- Town of Kentville Trail Ownership
- Cornwallis River Pathways Trail Letter of Authority
- Town of Berwick Trail Ownership
- Kings County Trails Society Trail Letter of Authority
- Road
- Waterbody
- Town
- Village
- County Boundary

Scale 1 : 140 000



Sources: 1:10 000 planimetric and basemap data courtesy of NSTDB; Road data courtesy of NSRN; all other data is the property of the Municipality of the County of Kings (MOK). Leaseholder information was provided by a staff member of the MOK Recreation group. For graphic purposes only. Last updated April 2020.



NOTE: Leaseholder boundaries typically change at Village/Town Boundaries, except in these cases:

1. Trail begins at Grand Pré National Historic Site
2. Switch from Wolfville to MOK at Cherry Lane, Wolfville
3. Switch from MOK to Village of New Minas at Lockhart Ryan Park, New Minas
4. Switch from Cornwallis River Pathways to Kings County Trails Society at Sharpe Brook, Cambridge