










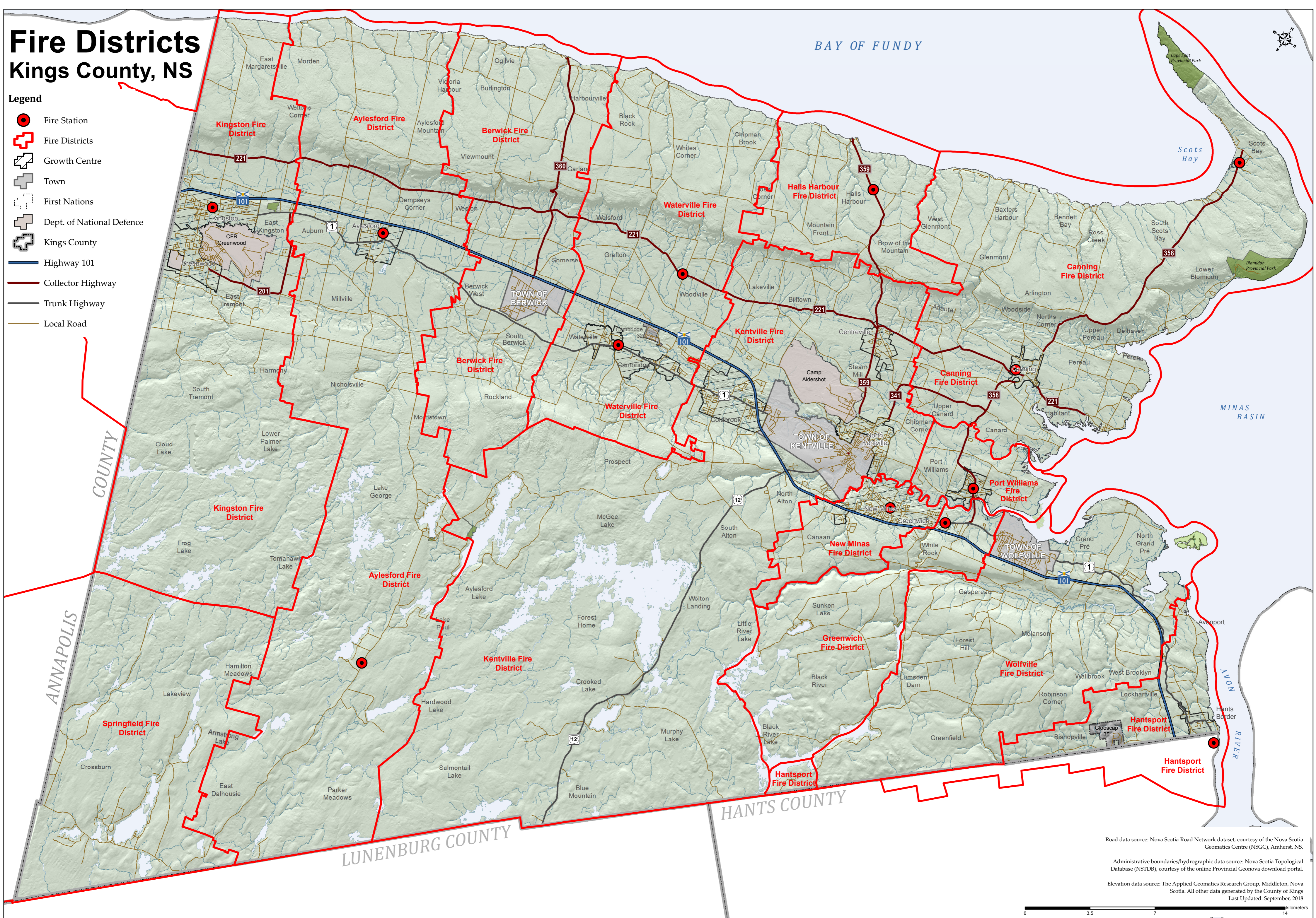


# Fire Districts Kings County, NS

## Legend

-  Fire Station
-  Fire Districts
-  Growth Centre
-  Town
-  First Nations
-  Dept. of National Defence
-  Kings County
-  Highway 101
-  Collector Highway
-  Trunk Highway
-  Local Road



Road data source: Nova Scotia Road Network dataset, courtesy of the Nova Scotia Geomatics Centre (NSGC), Amherst, NS.

Administrative boundaries/hydrographic data source: Nova Scotia Topological Database (NSTDB), courtesy of the online Provincial Geonova download portal.

Elevation data source: The Applied Geomatics Research Group, Middleton, Nova Scotia. All other data generated by the County of Kings  
Last Updated: September, 2018

