






GROWTH CENTRE
Hants Border
 FUTURE LAND USE

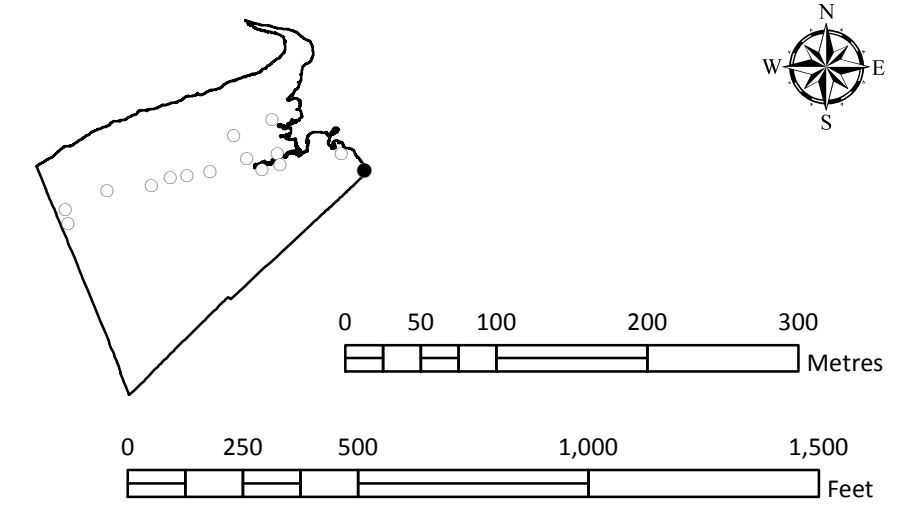
C - Commercial Designation
 R - Residential Designation

Approved On: March 5, 2020 *Schedule C7*

Amended To:

Map Updated:

-  Growth Centre
-  Town, Reserve or Federal Land
-  Rural Area
-  Waterbody
-  Road Centreline



This map is a graphical representation of property boundaries and Municipal boundaries. It is not a survey and is not intended to be used to calculate exact dimensions or area.
 Source: Property Records Database (2019) and Topographic Database (2008); NS Geomatics Centre Zoning, Roads Database; Municipality of Kings (2019)

