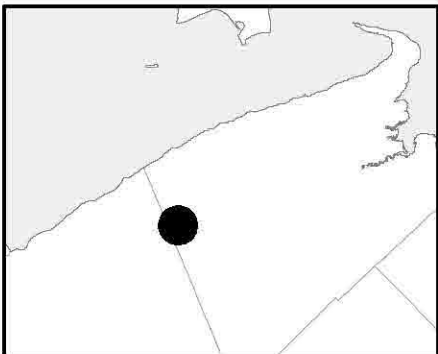




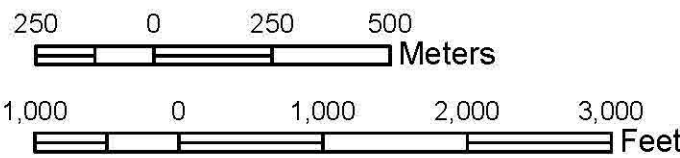

Airport Map
14 Wing Greenwood
Airport Height Restriction Zone
Schedule G1

- Airport Height Restriction Zone
- 19 Runway Number

Indicates the non-instrument approach surface which must be clear of any obstructions beginning at the run-way grade elevation and extending outward at a 15% horizontal divergence at a vertical scale of 2%. Height restrictions are indicated as height above runway elevation at horizontal intervals of 1000 feet.



1:16,000



This map is a graphical representation of property boundaries and Municipal boundaries. It is not a survey and is not intended to be used to calculate exact dimensions or area.
Source: Property Records Database (2016) and Topographic Database (2006); NS Geomatics Centre
Zoning, Roads Database; Municipality of Kings (2016)
airport height restriction zone; Department of Natural Defence



MUNICIPALITY OF THE COUNTY OF KINGS