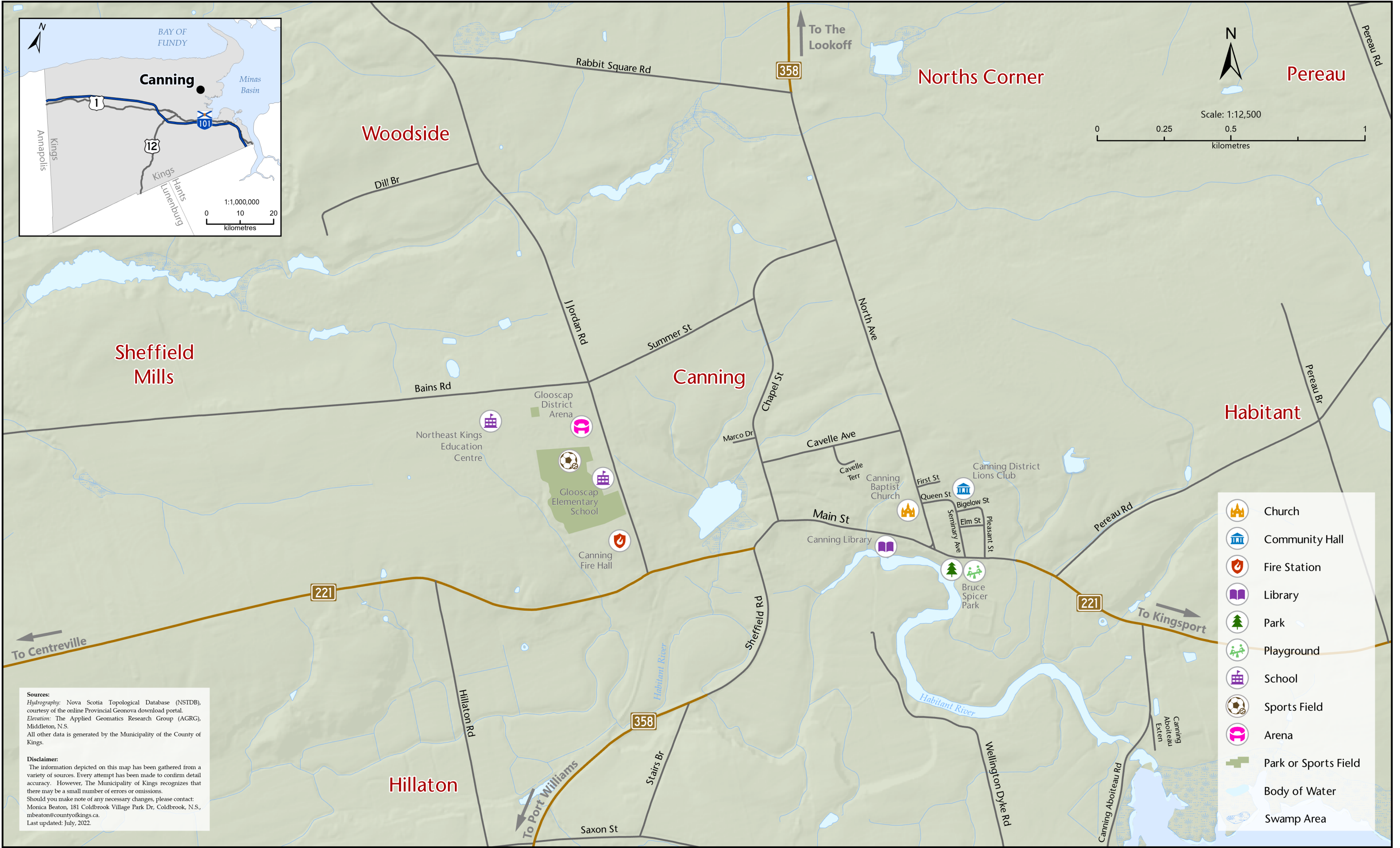














Canning Street Map



Sources:
Hydrography: Nova Scotia Topological Database (NSTDB), courtesy of the online Provincial Geonova download portal.
Elevation: The Applied Geomatics Research Group (AGRG), Middleton, N.S.
All other data is generated by the Municipality of the County of Kings.

Disclaimer:
The information depicted on this map has been gathered from a variety of sources. Every attempt has been made to confirm detail accuracy. However, The Municipality of Kings recognizes that there may be a small number of errors or omissions. Should you make note of any necessary changes, please contact: Monica Beaton, 181 Coldbrook Village Park Dr, Coldbrook, N.S., mbeaton@countyofkings.ca. Last updated: July, 2022.

-  Church
-  Community Hall
-  Fire Station
-  Library
-  Park
-  Playground
-  School
-  Sports Field
-  Arena
-  Park or Sports Field
-  Body of Water
-  Swamp Area